



Tekapo MDC

152534 CB17K/1055 CB35D/838  
283374 CB34C/535 CB18B/551  
OB24B/197  
GB24B/195

872637 872610  
872627 872613  
872623 872618 872664  
872649 872663

1075359  
Area: 3 Hectares

1661523  
166153  
Area: 3.4 Hectares  
CB3C/171  
CB34D/310

489852

526831

1075358 122797

Scott Pond

Tekapo Canal

Tekapo River



Tekapo River

Tekapo River

Tekapo River




Highbrook Lane

Areas


-  Override 1
-  Override 2

LINZ NZ Property Titles Including Owners

Transport

-  Road - Sealed
-  Road - Unsealed
-  Track

Scale - 1:9,028 @A4



Print Date: 8/05/2024

**Map Disclaimer** This map is distributed as-is without warranties of any kind, either expressed or implied, including but not limited to warranties of suitability to a particular purpose or use. This map is intended for use only at the published scale. The data used was believed to be correct, however, a degree of error is inherent in all maps. This map may contain information from LINZ or NZ Archaeological Association Site Recording Scheme. CROWN COPYRIGHT RESERVED.